

Weavers Meadow HADLEIGH

TRAVEL PACK



Don't forget your **FREE** multi-modal vouchers on page 5



THE WAY TO GO
Suffolk



PERSIMMON
Together, we make a home

INTRODUCTION

The Way to Go Suffolk travel pack includes, useful websites, discounts and local information on sustainable travel in and around Blundeston. This comprises of information and guidance on walking, cycling, taking the bus, train, and car sharing.



THE WAY TO GO Suffolk

The Way To Go Suffolk is a Suffolk County Council initiative to encourage active travel in the County. Transport can sometimes be an issue, whether its cost or an increase in congestion making it difficult for you to get from A to B. We can help overcome the barriers with travel planning advice and guidance. Our website provides details on the travel options and highlights the associated financial and health benefits.

The Way To Go Suffolk

- 📍 www.thewaytogosuffolk.org.uk
- 🐦 www.twitter.com/TWTGSuffolk
- ✉ thewaytogosuffolk@suffolk.gov.uk

WALKING AND CYCLING ROUTES

The Weavers Meadow development has results in lots of opportunities to walk and cycle in Hadleigh.

To create your own walking routes, visit www.plotaroute.com/routeplanner or www.discoversuffolk.org.uk/map

SITE - APPROXIMATE TIMES

Education

- Beaumont Community Primary School** - bike 10 minutes, walk 28 minutes
- Hadleigh Community Primary School** - bike 10 minutes, walk 30 minutes
- St Mary's Church of England Primary School** - bike 8 minutes, walk 23 minutes
- Hadleigh High School** - bike 8 minutes, walk 26 minutes

Local Retail and Other Facilities

- Morrisons** - bike 9 minutes, walk 27 minutes
- Co-op** - bike 9 minutes, walk 26 minutes,
- Recycling centre** - bike 6 minute, walk 16 minute
- Lady Lane Industrial Estate** - bike 5 minutes, walk 13 minutes

Leisure and Recreation

- Leisure centre** - bike 8 minutes, walk 22 minutes




SUFFOLK CAR SHARE

The Suffolk Car Share scheme is freely available to those in Suffolk who sign up as either a driver or passenger. Any journey whether it be to work, taking the children to school, visiting friends or a social trip can benefit from car sharing.

Sign up for **free** as a driver or passenger. You don't have to share every day and with petrol prices regularly fluctuating, it's as good a time as any to cut down your fuel bill.

Thousands of people who travel in and around Suffolk have joined the scheme and car sharing can save you time as well as many environmental benefits.



Sign up today www.suffolkcarshare.com

For further details, use the calculator on the website to see how much you could save. Once matched with someone travelling your way, you can message them either via the website or through the Liftshare app and start sharing as little or as often as you like.



FREE MULTI MODAL VOUCHERS

Your household is entitled to either a **£250** cycle voucher or 8 batches of 10 single journey bus tickets











To claim your voucher – please fill out the form on our website <https://thewaytosuffolk.org.uk/weavers-meadow-hadleigh/>

If you have any queries please contact The Way To Go Suffolk Team at thewaytosuffolk@suffolk.gov.uk to find out how to claim your voucher.



KEY

-  Lark Grange
-  Points of Interest
-  Bus Stops
-  Bus Routes
-  National Cycle Route
-  Traffic-Free Cycle Route
-  Advisory Cycle Route
-  Bridleway

SUFFOLK ON BOARD

There are many benefits when it comes to taking the bus. Not having the stress of driving in traffic during your daily commute, not having the upfront costs cars come with, meaning you can catch up on work, read, listen to music, or just relax without rushing to get to your destination.

Taking the bus can also mean you may have to walk to and from the bus which can help towards leading a healthier lifestyle.

www.suffolkonboard.com provides an online journey planner which includes all other areas of travel, including a personalised journey planner, school transport options, trains, walking times and distances between bus stops if necessary.

Easy to read timetables and help sheets to familiarise yourself on how to catch the bus are also available to freely download, as well as

- Reading timetables
- Downloading timetables
- Train timetables
- View details of upcoming changes to passenger transport services in Suffolk
- Search for a bus timetable by service number
- Find out more information on school transport

<https://communities.suffolkonboard.com/sccconnectorder/form> Connecting Communities request form



To follow live updates from Suffolk on Board you can follow them on Twitter @suffolkonboard

Your local operator in Hadleigh is

- **Beestons**
www.beestons.co.uk



KATCH & CONNECTING COMMUNITIES

Visit www.suffolkonboard.com to find out more

A pilot scheme that is trialling electric vehicles operating as shared taxi-buses serving Framlingham, Wickham Market and Wickham Market Railway Station.

Serving fixed bus stops, journeys can be booked on-demand by telephone or via the app, charging fares in line with a bus service.



Do you find it difficult to get to college, to the shops, medical appointments or to visit your friends and family in the county?

Suffolk County Council is working in partnership with Suffolk Community Transport Operators to bring you Connecting Communities.

When you need to make a journey and there's no public transport available to you locally, we'll collect you and connect you to an appropriate bus route or train link for onward travel so you can reach your destination quickly and easily.

For journeys where connecting to other services is inappropriate, end to end journeys may be possible.

So, how do you use it?

1. **Call** your local area operator up to a week before you'd like to travel – they'll be able to answer any questions you might have.
2. **Book** your journey (visit the '**my area**' page to request a journey via our online form)
3. **Travel** to your destination

How much will it cost?

Connecting Communities fares are based on average bus fare costs for journeys of the same or equivalent distance.

If you are aged between 16-19 years old, with a cashless Endeavour Card you can also get **at least 25% discount off full price adult fares**. Apply for your FREE Endeavour Card at www.endeavourcard.co.uk.

Operators that help make Connecting Communities

- BACT (Bungay Area Community Transport)
- BSEVC (Bury St Edmunds Volunteer Centre)
- CATS (Coastal Accessible Transport Service)
- FACTS (Felixstowe Area Community Transport Service)
- HCTG (Hadleigh Community Transport Group)
- GoStart
- TVN (The Voluntary Network)

USEFUL WEBSITE LINKS

Walking and Cycling

- www.discoversuffolk.org.uk – find walking and cycling leisure routes in Suffolk
- www.hikideas.co.uk – if you want to plan your own routes. Especially if you want to avoid any major inclines whilst walking, as the track data will display distance, vertical gain and drops along your route.
- www.mostactivecounty.com/what-we-do/walking/ - find different walking activities for you and the family
- www.walkinginsuffolk.co.uk – find a local leisure walk you'll love
- www.plotaroute.com/routeplanner - Use this website to plan your own walking routes in Suffolk
- www.onelifesuffolk.co.uk – free health walks
- www.ramblers.org.uk – find walks from the Ramblers Association charity
- www.livingstreets.org.uk – the national walking charity, find out about Walk to Work week, Walk to School week and other events
- www.nhs.uk/change4life - find out how you could make a change to stay fit and healthy
- <https://www.suffolk.gov.uk/planning-waste-and-environment/planning-and-development-advice/travel-plans/> - for workplace and school travel plan guidance
- www.cyclestreets.net or www.openstreetmap.org – find the best cycle route to work
- www.bikeweek.org.uk – join in the Bike Week national challenge to get more people cycling to work
- www.goskyride.com – find a social bike ride near you
- www.suffolk.gov.uk/cycling - information on cycling in Suffolk, including FREE cycle maps available to download
- www.britishcycling.co.uk – what's hot in the world of cycling
- www.cycling.org.uk – the UK's largest national cycling membership organisation

Public Transport

- www.suffolkonboard.com – the guide to passenger transport in Suffolk for planning bus and rail journeys in the county
- www.suffolkonboard.com/buses/bus-information-straight-to-your-phone - receive bus timetable information straight to your phone by text
- www.greateranglia.co.uk – the main rail operator for Suffolk
- www.plusbus.info – to add an urban bus pass to your rail ticket
- www.nationalrail.co.uk – the definitive source of information for all passenger rail services
- www.travelline.info – timetables and journey planner for public transport
- www.nextbuses.co.uk – find the bus times for your local bus stop
- www.transportfocus.org.uk – an independent public body set up by the Government to protect the interests of public transport passengers
- www.suffolk.gov.uk/children-families-and-learning/schools/home-to-school-transport-and-travel-school-meals-uniforms-and-trips - home to school travel information

Car Sharing

- www.suffolkcarshare.com – a FREE on-line car sharing scheme to help you find a car share partner
- www.liftshare.com/liftshareweek - a national event to encourage people to give car sharing a go

Other useful links

- www.suffolk.gov.uk/roads-and-transport - transport information from Suffolk County Council
- www.roadworks.org – details current and future roadworks in your area
- www.sustrans.org.uk – the leading UK charity for sustainable travel
- www.communities.suffolkonboard.com – for these who may not have access to a bus service
- www.onelifesuffolk.co.uk – information, guidance and support for getting healthier in Suffolk

The Way To Go Suffolk

- ✉ www.thewaytogosuffolk.org.uk
- 🐦 [@TWTGSuffolk](https://twitter.com/TWTGSuffolk)
- ✉ thewaytogosuffolk@suffolk.gov.uk

Travel Planning in Suffolk

- ✉ www.thewaytogosuffolk.org.uk
- ✉ travelplans@suffolk.gov.uk

Hadleigh Town Council

- ✉ www.hadleightowncouncil.gov.uk

If you need help to understand this information in another language please call **03456 066 067**.

Se precisar de ajuda para ler estas informações em outra língua, por favor telefone para o número abaixo. 03456 066 067

Portuguese

Jeżeli potrzebujesz pomocy w zrozumieniu tych informacji w swoim języku zadzwoń na podany poniżej numer. 03456 066 067

Polish

এই লেখাটি যদি অন্য ভাষাতে বুঝতে চান তাহলে নিচের নম্বরে ফোন করুন 03456 066 067

Bengali

Jeigu jums reikia šios informacijos kita kalba, paskambinkite 03456 066 067

Lithuanian

Dacă aveți nevoie de ajutor pentru a înțelege această informație într-o altă limbă, vă rugăm să telefonați la numărul 03456 066 067

Romanian

Если для того чтобы понять эту информацию Вам нужна помощь на другом языке, позвоните, пожалуйста, по телефону 03456 066 067

Russian

If you would like this information in another format, including audio or large print, please call **03456 066 067**.



Designed and printed by  **vertas** Design & Print
Phone: 01473 260600

